














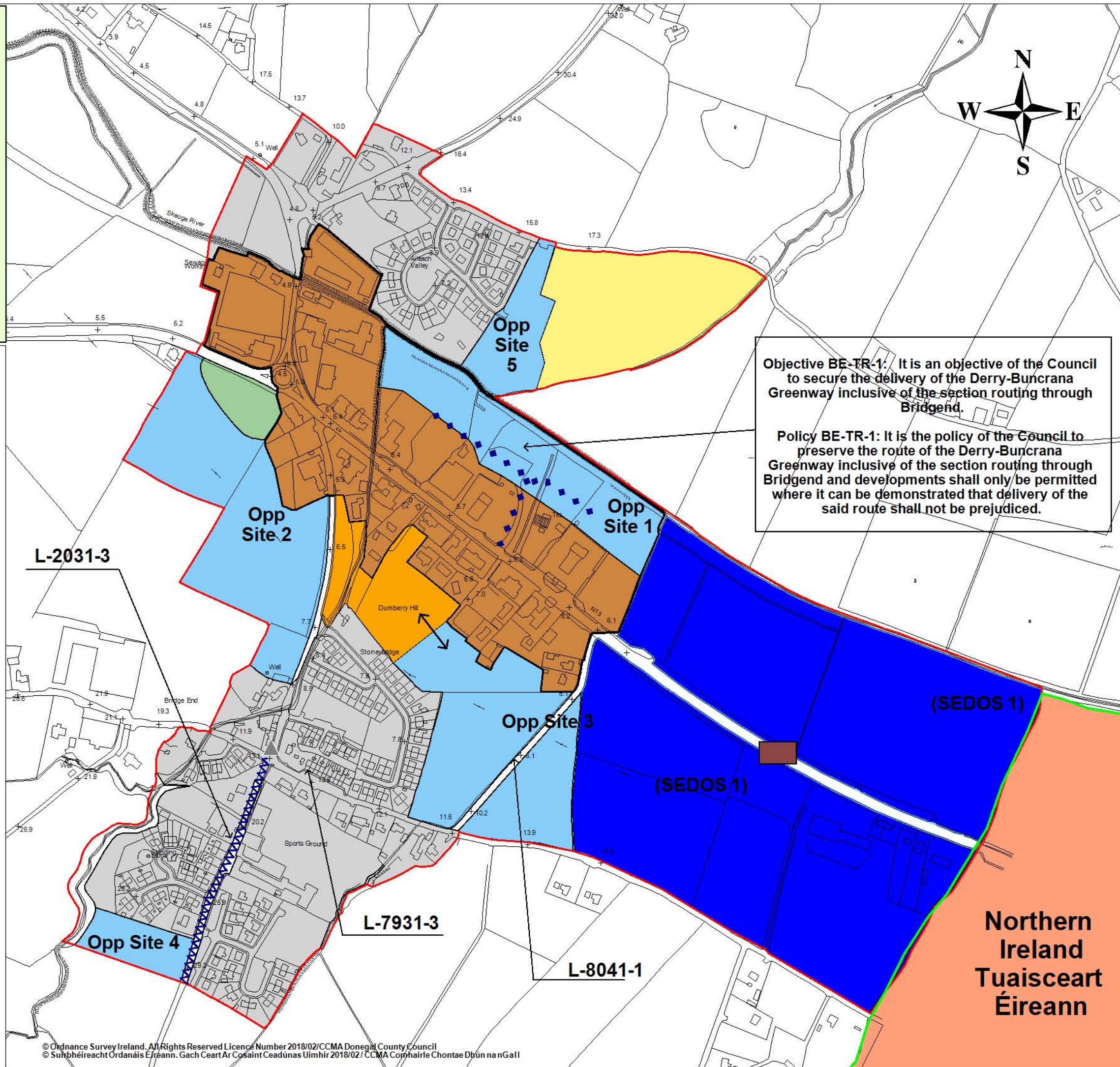


Seven Strategic Towns Local Area Plan (Bridgend) 2018-2024
Phlean Limistéir Áitiúil na Seacht mBaile Straitéiseacha (Ceann an Droichid) 2018-2024

Map No 1 :Land Use Zoning Map for Bridgend
Léarscáil Uimh. 1: Léarscáil i dtaca le Críosú Úsáide Talún Ceann an Droichid

Legend/Eochair Eolais

-  Primarily Residential
Príomhchónaitheach
-  Strategic Economic Development Opportunity Site (SEDOS)
Suíomh Deise Straitéiseach le haghaidh Forbairt Eacnamaíoch
-  Opportunity Site
Suimh Deise
-  Town Centre Boundary
Críoch Lár Baile
-  Established Development
Forbartha cheana féin
-  Community Site
Suíomh Pobail
-  Recreation & Amenity
Fóillíocht agus Áiseanna
-  Bridgend Boundary
Críoch Cheann an Droichid
-  Indicative Road Linkages
Naisc Bhóthair Tháscacha
-  Strategic National Primary Road Junction (Indicative Position)
Acomhal Straitéiseach ar Phríomhbhóthar Náisiúnta(Suíomh Táscah)
-  Indicative Pedestrian Access
Roctain Tháscah do Choisithe
-  Traffic Calming Measure
Beart le haghaidh Ceansú Tráchtá
-  Northern Ireland
Tuaisceart Éireann
- National Inventory of Architectural Heritage
Fardal Náisiúnta d'Oidhreach Seandálaíochta



Objective BE-TR-1: It is an objective of the Council to secure the delivery of the Derry-Buncrana Greenway inclusive of the section routing through Bridgend.

Policy BE-TR-1: It is the policy of the Council to preserve the route of the Derry-Buncrana Greenway inclusive of the section routing through Bridgend and developments shall only be permitted where it can be demonstrated that delivery of the said route shall not be prejudiced.